

4 Year Crop History



Owner/Operator:

Address:

Address:

Phone:

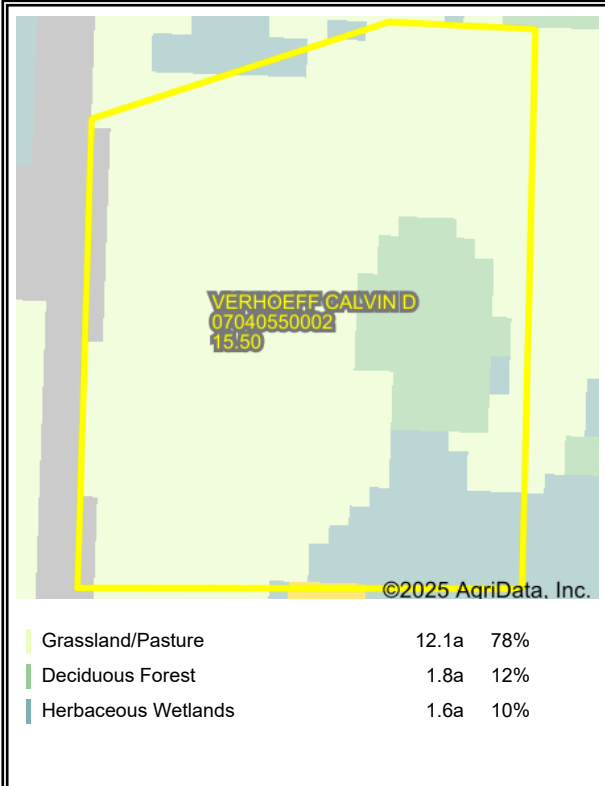
Date:

Farm Name:

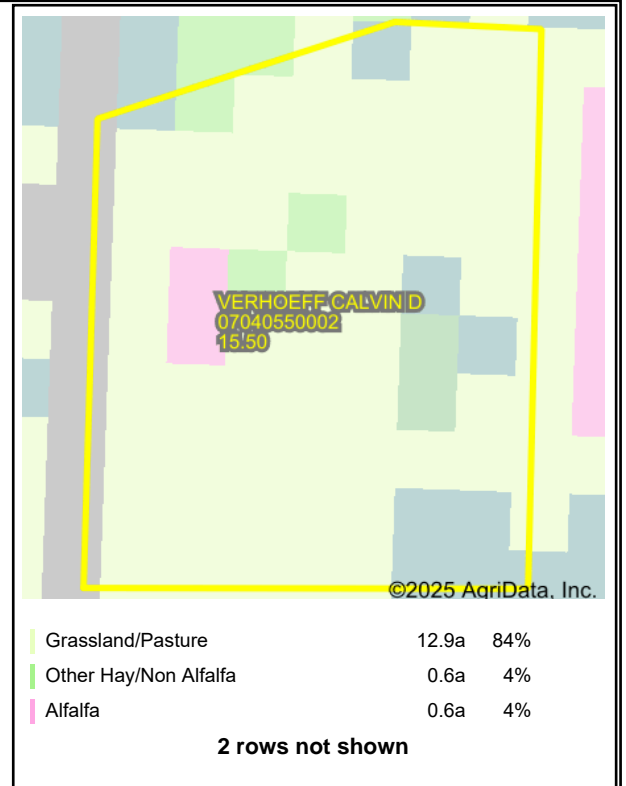
Field ID:

Acct. #:

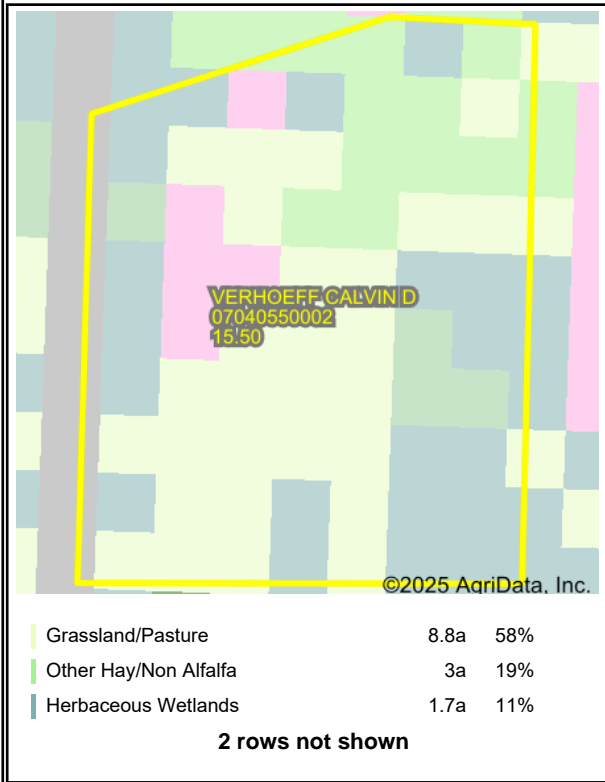
Crop Year:



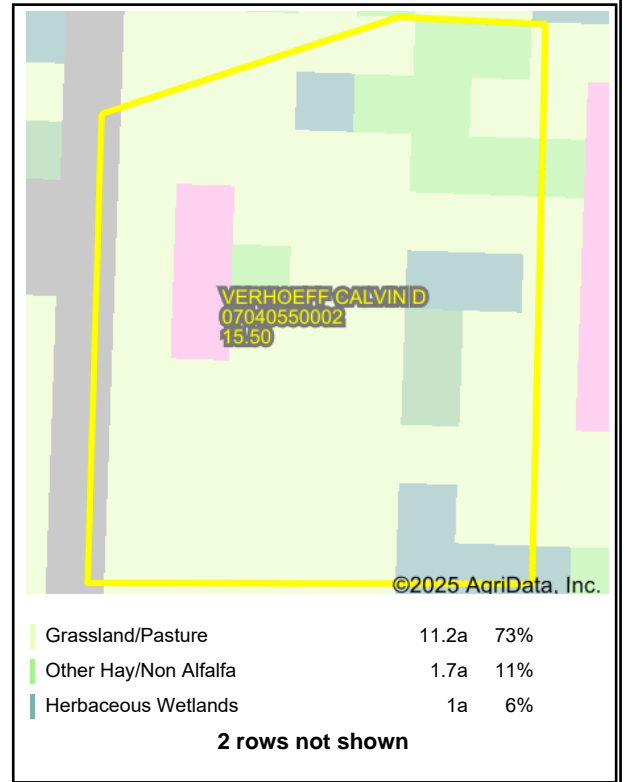
Crop Year:



Crop Year:



Crop Year:



Boundary Center: 45° 25' 53.68, -95° 0' 26.09

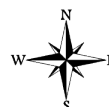
State: MN

County: Stearns

Legal: 30-123N-34W

Twnshp: Crow River

Crop data provided by USDA National Agricultural Statistics Service Cropland Data Layer.



Maps Provided By:



© AgriData, Inc. 2023

www.AgriDataInc.com